


















# QBE RIVERFIRE

## KEY VANTAGE POINTS

- 1 South Bank Parklands**


South Bank is a popular place for families to watch QBE Riverfire. The venue is fenced for public safety and will be closed once capacity is reached. Arrive early and enjoy the Australian Defence Force Open Day and 104.5 Triple M outside broadcast from 12 noon. QBE Riverfire at South Bank is an alcohol-free event.
- 2 Victoria Bridge**
- 3 Dock Street**
- 4 Kangaroo Point Cliffs**


- 5 City Riverwalk**


- 6 Captain Burke Park**

- 7 Wilson's Lookout**


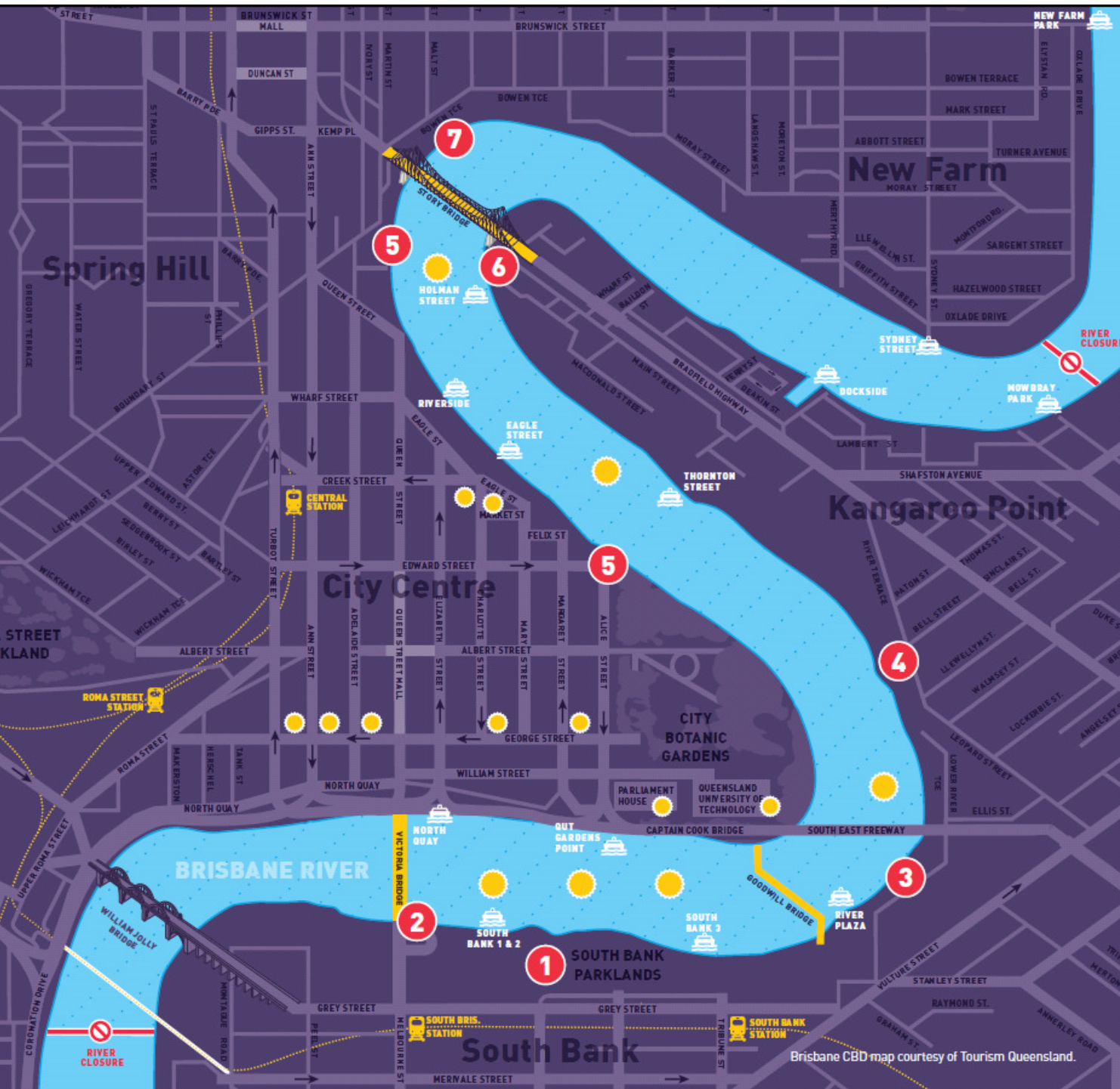
## LEGEND

- |   |   |  |
|---|---|--|
|  Fireworks         |  CityCat/Ferry |  Beverages on sale      |
|  Barges & Rooftops |  Toilets       |  No glass allowed       |
|  Fireworks Bridges |  Food on sale  |  No BYO alcohol allowed |
|  Train Station     |   |  |

## Road & River Closures for QBE Riverfire

For information on road, river and bridge closures around the city on Saturday 12 September please visit [www.brisbanefestival.com.au](http://www.brisbanefestival.com.au)

Major Brisbane Festivals assures that the contents of this map are correct at the time of production. However, Major Brisbane Festivals reserves the right to vary the fireworks footprint where necessary.



Brisbane CBD map courtesy of Tourism Queensland.